Consorzio di Bonifica
PIANURA DI FERRARA

CONSORZIO DI BONIFICA PIANURA DI FERRARA

Sede legale e recapito postale:
44121 Ferrara - Via Borgo dei Leoni, 28 - C.F. 93076450381
web: www.bonificaferrara.it - e-mail: info@bonificaferrara.it
pec: posta.certificata@pec.bonificaferrara.it
aderente all'ANBI
Associazione Nazionale Bonifiche, Irrigazioni e Miglioramenti Fondiari

PROGETTO ESPURGHI

PROGETTO ESECUTIVO

Provincia di Ferrara

Ricalibratura della rete di bonifica ai fini del recupero della capacità di invaso e di portata

2° STRALCIO

ELABORATI GRAFICI CANALI

CANALE DIVERSIVO

SEZIONI TRASVERSALI DALLA 6 ALLA 10

Data: **03.09.2024**

Elab.: **7.6.6**

IL PROGETTISTA
(Dott. Ing. Laura Montanari)

INGEGNERE LAURA MONTANARI
N° 7792 / A

IL RESPONSABILE UNICO DEL PROGETTO
(Dott. Ing. Valeria Chierici)

Valeria Chierici

Rev.	Descrizione	Redatto	Data	Codice Intervento
00	Emissione	Mazzanti C.	03.09.2024	OC168

PROFILO CA. DIVERSIVO
SEZIONE 6
PROGRESSIVA 1223

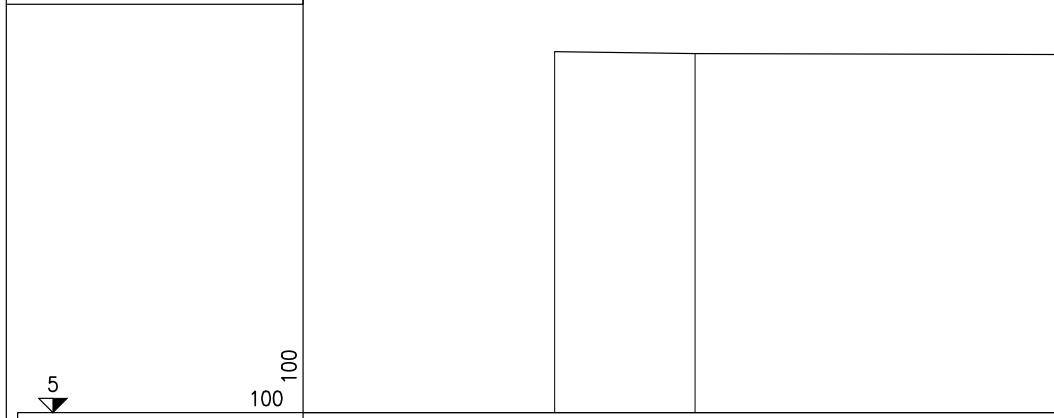

QUOTE TERRENO	11.32	11.29
PROGRESSIVE TERRENO	-39.60	-37.14
QUOTE PROGETTO		
PROGRESSIVE PROGETTO		

PROFILO CA. DIVERSIVO
SEZIONE 7
PROGRESSIVA 1493

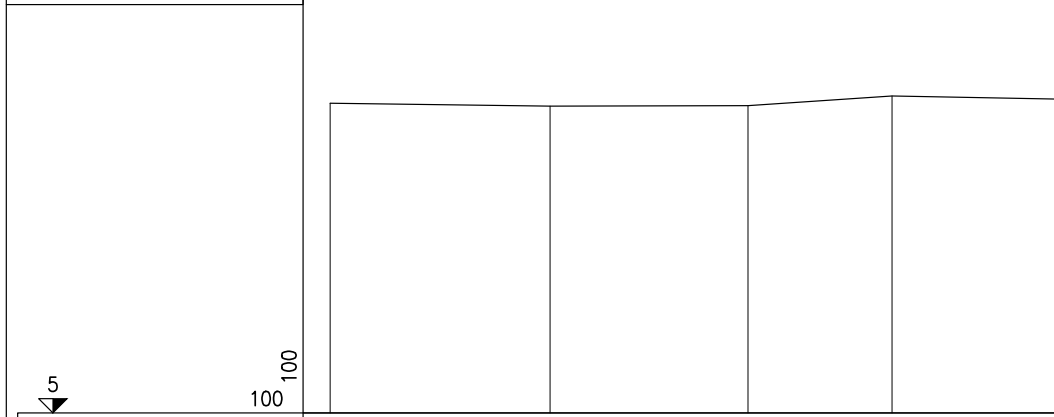

QUOTE TERRENO	10.42	10.37	10.38	10.55
PROGRESSIVE TERRENO	-43.53	-39.67	-36.21	-33.68
QUOTE PROGETTO				
PROGRESSIVE PROGETTO				

Esecuzione rilievo: DESIDERATI B. - Restituzione grafica rilievo: TADDIA Y.

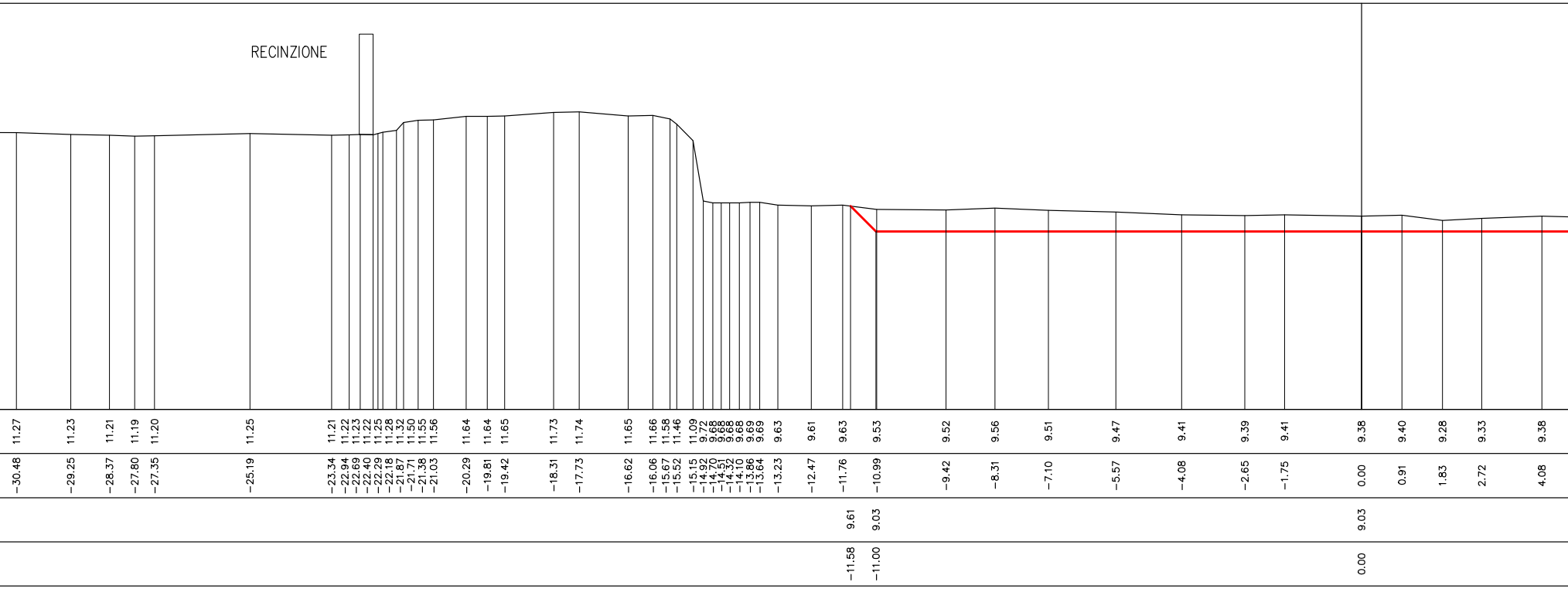
RECINZIONE
11.27 11.23 11.21 11.19 11.20 11.25 11.21 11.22 11.23 11.22 11.25 11.28 11.32 11.50 11.55 11.56 11.64 11.64 11.65 11.73 11.74 11.65 11.66 11.58 11.46 11.09 9.72 9.68 9.68 9.68 9.68 9.69 9.69 9.63 9.61 9.63 9.53 9.52 9.56 9.51 9.47 9.41 9.39 9.41 9.38 9.40 9.28 9.33 9.38
−30.48 −29.25 −28.37 −27.80 −27.35 −25.19 −23.34 −22.94 −22.69 −22.40 −22.29 −22.18 −21.87 −21.71 −21.38 −21.03 −20.29 −19.81 −19.42 −18.31 −17.73 −16.62 −16.06 −15.67 −15.52 −15.15 −14.92 −14.70 −14.51 −14.32 −14.10 −13.86 −13.64 −13.23 −12.47 −11.76 −10.99 −9.42 −8.31 −7.10 −5.57 −4.08 −2.65 −1.75 0.00 0.91 1.83 2.72 4.08
9.61 9.03 9.03
−11.58 −11.00 0.00

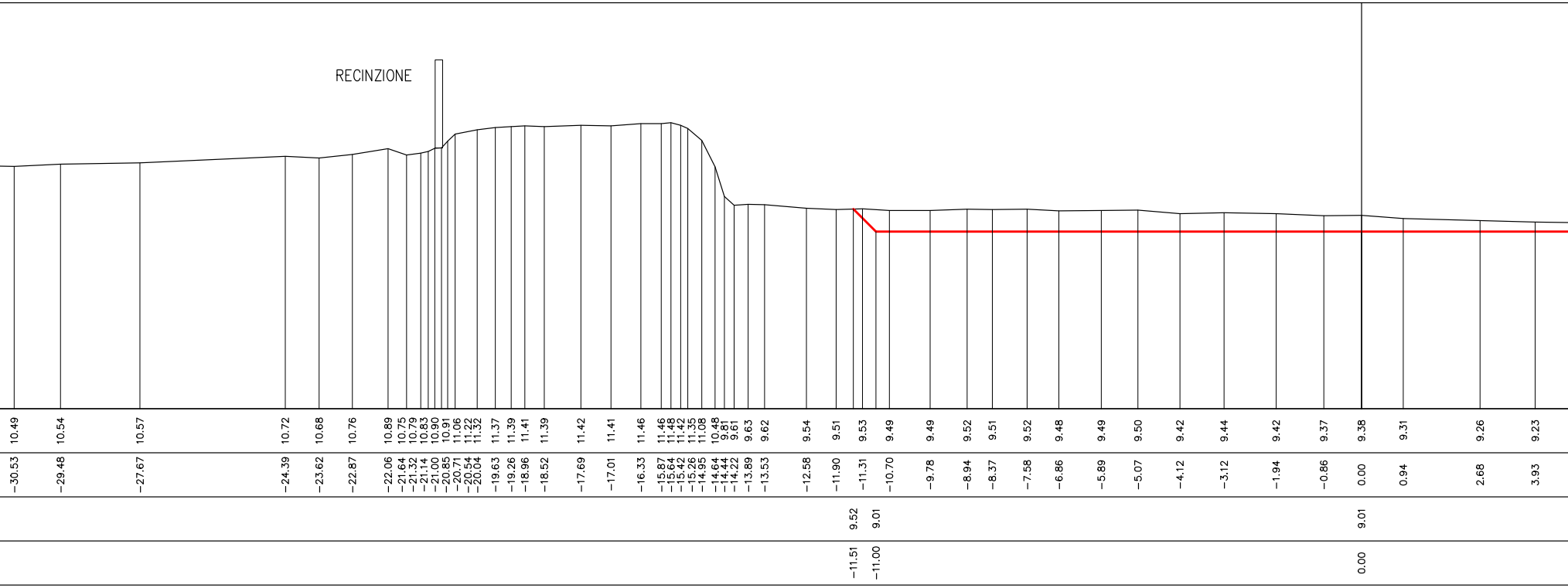
RECINZIONE
10.49 10.54 10.57 10.72 10.68 10.76 10.89 10.75 10.79 10.83 10.90 10.91 11.06 11.22 11.32 11.37 11.39 11.41 11.39 11.42 11.41 11.46 11.46 11.48 11.42 11.35 11.08 10.48 9.81 9.61 9.63 9.62 9.54 9.51 9.53 9.49 9.49 9.52 9.51 9.52 9.48 9.49 9.50 9.42 9.44 9.42 9.37 9.38 9.31 9.26 9.23
−30.53 −29.48 −27.67 −24.39 −23.62 −22.87 −22.06 −21.64 −21.32 −21.14 −21.00 −20.85 −20.71 −20.54 −20.04 −19.63 −19.26 −18.96 −18.52 −17.69 −17.01 −16.33 −15.87 −15.64 −15.42 −15.26 −14.95 −14.64 −14.44 −14.22 −13.89 −13.53 −12.58 −11.90 −11.31 −10.70 −9.78 −8.94 −8.37 −7.58 −6.86 −5.89 −5.07 −4.12 −3.12 −1.94 −0.86 0.00 0.94 2.68 3.93
9.52 9.01 9.01
−11.51 −11.00 0.00

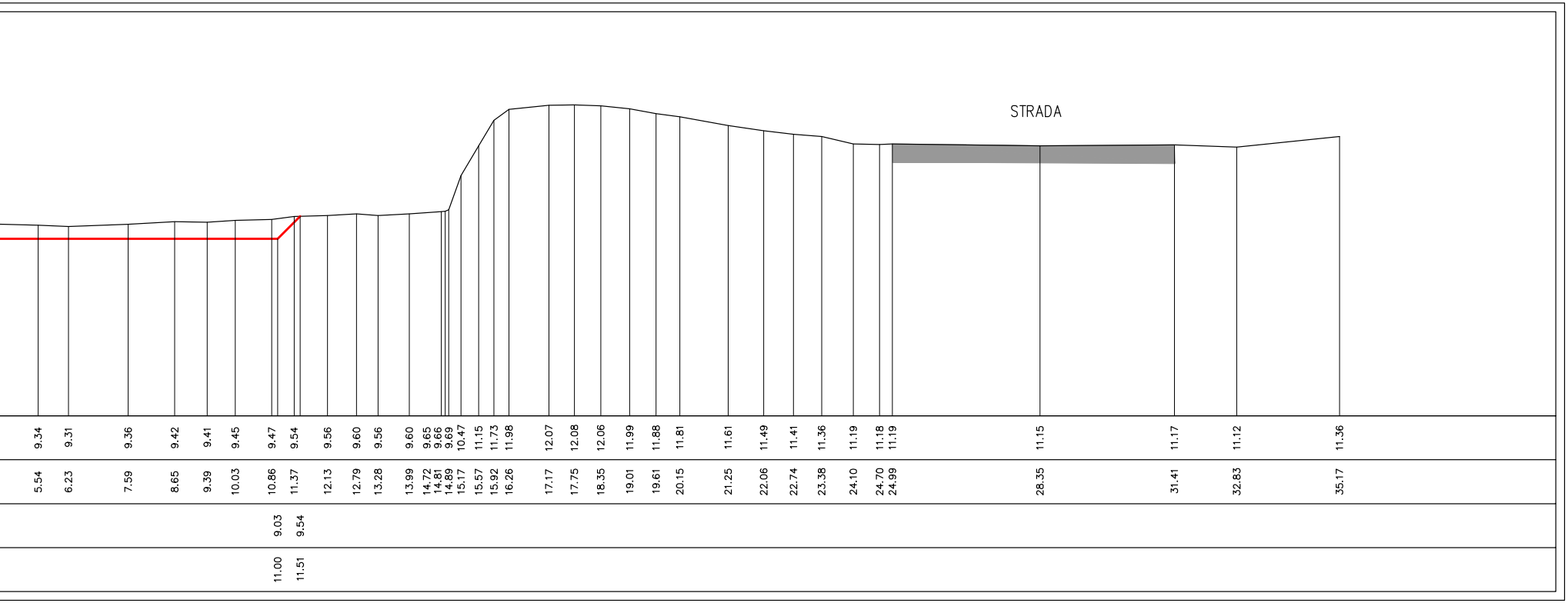
STRADA
9.34 9.31 9.36 9.42 9.41 9.45 9.47 9.54 9.56 9.60 9.56 9.60 9.65 9.66 9.69 10.47 11.15 11.73 11.98 12.07 12.08 12.06 11.99 11.88 11.81 11.61 11.49 11.41 11.36 11.19 11.18 11.19 11.15 11.17 11.12 11.36
5.54 6.23 7.59 8.65 9.39 10.03 10.86 11.37 12.13 12.79 13.28 13.99 14.72 14.81 14.89 15.17 15.57 15.92 16.26 17.17 17.75 18.35 19.01 19.61 20.15 21.25 22.06 22.74 23.38 24.10 24.70 24.99 28.35 31.41 32.83 35.17
9.03 9.54
11.00 11.51

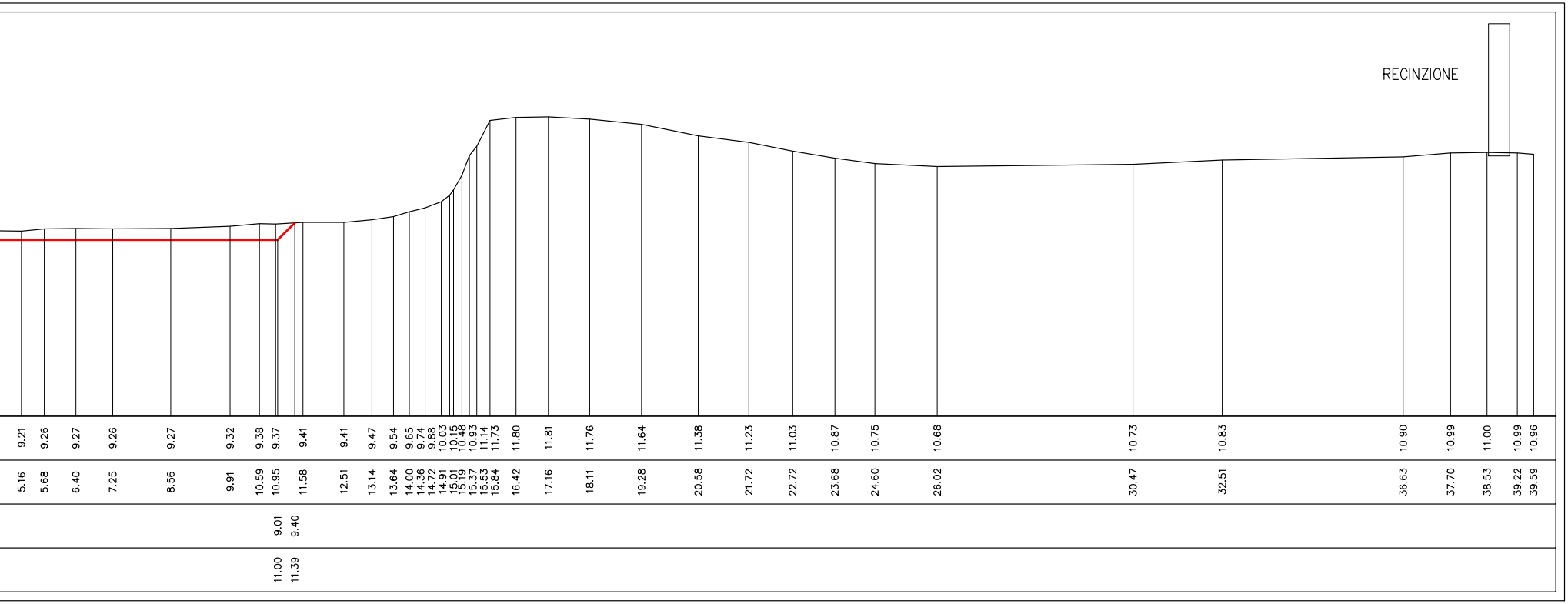
RECINZIONE
9.21 9.26 9.27 9.26 9.27 9.32 9.38 9.37 9.41 9.41 9.47 9.54 9.65 9.74 9.88 10.03 10.15 10.48 10.93 11.14 11.73 11.80 11.81 11.76 11.64 11.38 11.23 11.03 10.87 10.75 10.68 10.73 10.83 10.90 10.99 11.00 10.99 10.96
5.16 5.68 6.40 7.25 8.56 9.91 10.59 10.95 11.58 12.51 13.14 13.64 14.00 14.36 14.72 14.91 15.01 15.19 15.37 15.53 15.84 16.42 17.16 18.11 19.28 20.58 21.72 22.72 23.68 24.60 26.02 30.47 32.51 36.63 37.70 38.53 39.22 39.59
9.01 9.40
11.00 11.39

PROFILO CA. DIVERSIVO

SEZIONE 8

PROGRESSIVA 1676



QUOTE TERRENO	10.63	10.66	10.65	10.69	10.67	10.71	10.68	10.57	10.55	10.61	10.68	10.83	10.91	11.05	11.17	11.29
PROGRESSIVE TERRENO	−48.65	−45.61	−37.57	−32.79	−29.73	−27.26	−25.21	−23.75	−21.66	−21.00	−20.73	−20.35	−20.08	−19.90	−19.59	−19.37
QUOTE PROGETTO																
PROGRESSIVE PROGETTO																

PROFILO CA. DIVERSIVO

SEZIONE 9

PROGRESSIVA 1851



QUOTE TERRENO	10.63	10.66	10.65	10.69	10.67	10.71	10.68	10.57	10.55	10.61	10.63	10.69	10.91	11.05	11.17	11.29
PROGRESSIVE TERRENO	−48.72	−45.73	−37.70	−32.90	−29.85	−27.39	−25.33	−23.88	−21.80	−21.07	−20.61	−20.22	−20.03	−20.00	−19.69	−19.49
QUOTE PROGETTO																
PROGRESSIVE PROGETTO																

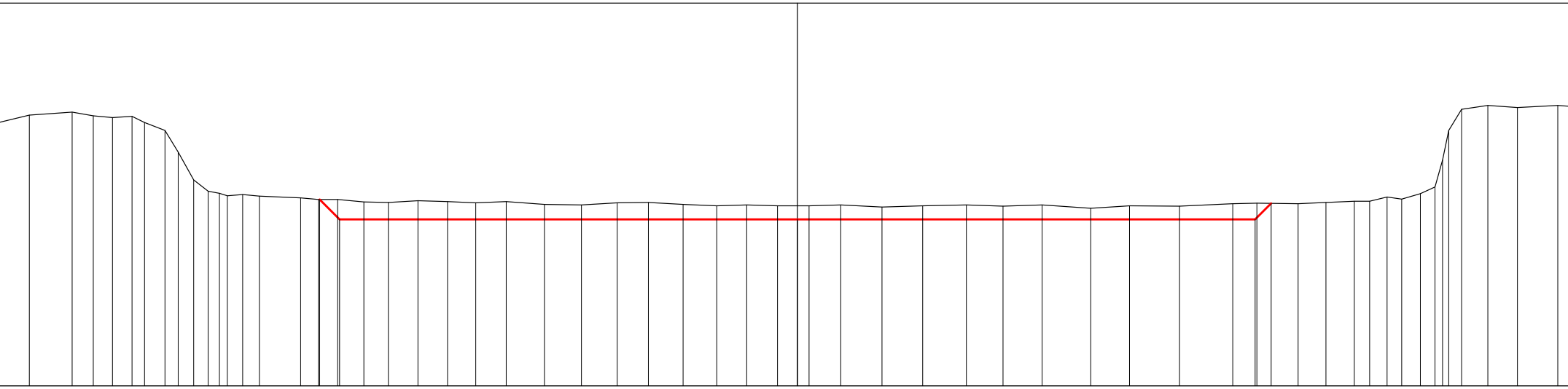

11.51	−18.46
11.58	−17.43
11.49	−16.92
11.45	−16.46
11.48	−15.99
11.33	−15.69
11.14	−15.20
10.62	−14.88
9.95	−14.51
9.68	−14.16
9.63	−13.89
9.57	−13.70
9.60	−13.33
9.56	−12.93
9.52	−11.94
9.48	−11.51
9.48	−11.05
9.42	−10.42
9.41	−9.83
9.45	−9.12
9.43	−8.41
9.40	−7.73
9.43	−7.00
9.36	−6.08
9.35	−5.19
9.40	−4.33
9.41	−3.58
9.36	−2.75
9.33	−1.94
9.35	−1.22
9.33	−0.48
9.33	0.28
9.35	1.04
9.30	2.03
9.33	3.01
9.35	4.06
9.32	4.94
9.35	5.88
9.27	7.05
9.33	7.98
9.32	9.18
9.38	10.46
9.39	11.04
9.38	12.03
9.41	12.70
9.44	13.38
9.44	13.75
9.54	14.17
9.49	14.52
9.62	14.97
9.78	15.32
10.43	15.50
11.14	15.65
11.65	15.96
11.74	16.59
11.69	17.30
11.74	18.27

9.48	−11.48
9.00	−11.00
9.00	0.00
9.00	11.00
9.39	11.39

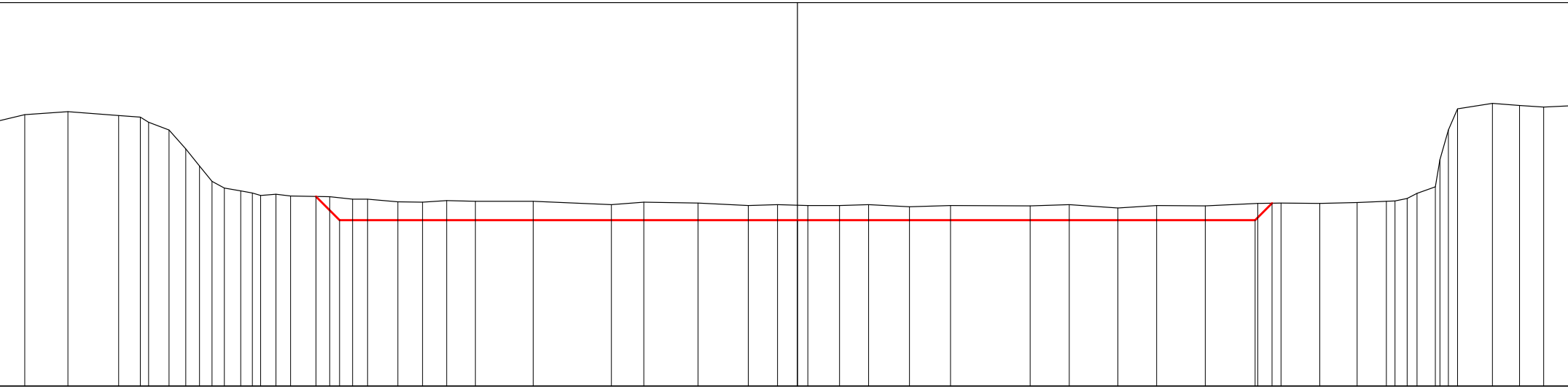

11.51	−18.57
11.58	−17.53
11.49	−16.31
11.45	−15.79
11.33	−15.59
11.14	−15.10
10.69	−14.70
10.28	−14.37
9.91	−14.07
9.75	−13.77
9.68	−13.38
9.63	−13.10
9.57	−12.90
9.60	−12.53
9.56	−12.18
9.54	−11.24
9.48	−10.69
9.48	−10.33
9.42	−9.60
9.41	−9.01
9.45	−8.43
9.43	−7.74
9.43	−6.35
9.35	−4.47
9.41	−3.69
9.39	−2.39
9.33	−1.18
9.35	−0.48
9.33	0.25
9.33	1.01
9.35	1.71
9.30	2.69
9.33	3.68
9.32	5.59
9.35	6.53
9.27	7.70
9.33	8.63
9.32	9.80
9.38	11.06
9.39	11.62
9.38	12.55
9.40	13.45
9.43	14.15
9.44	14.36
9.50	14.65
9.62	14.89
9.78	15.33
10.43	15.44
11.14	15.64
11.65	15.86
11.78	16.70
11.73	17.35
11.69	17.93

9.55	−11.57
8.98	−11.00
8.98	0.00
8.98	11.00
9.39	11.41

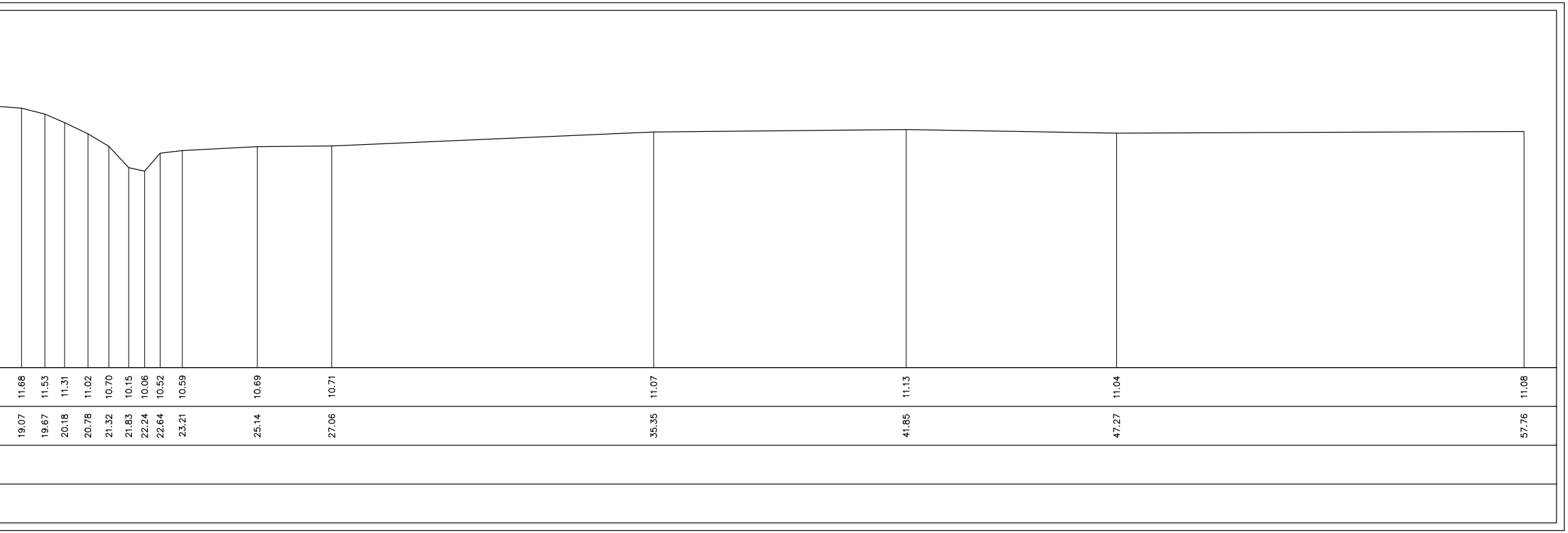

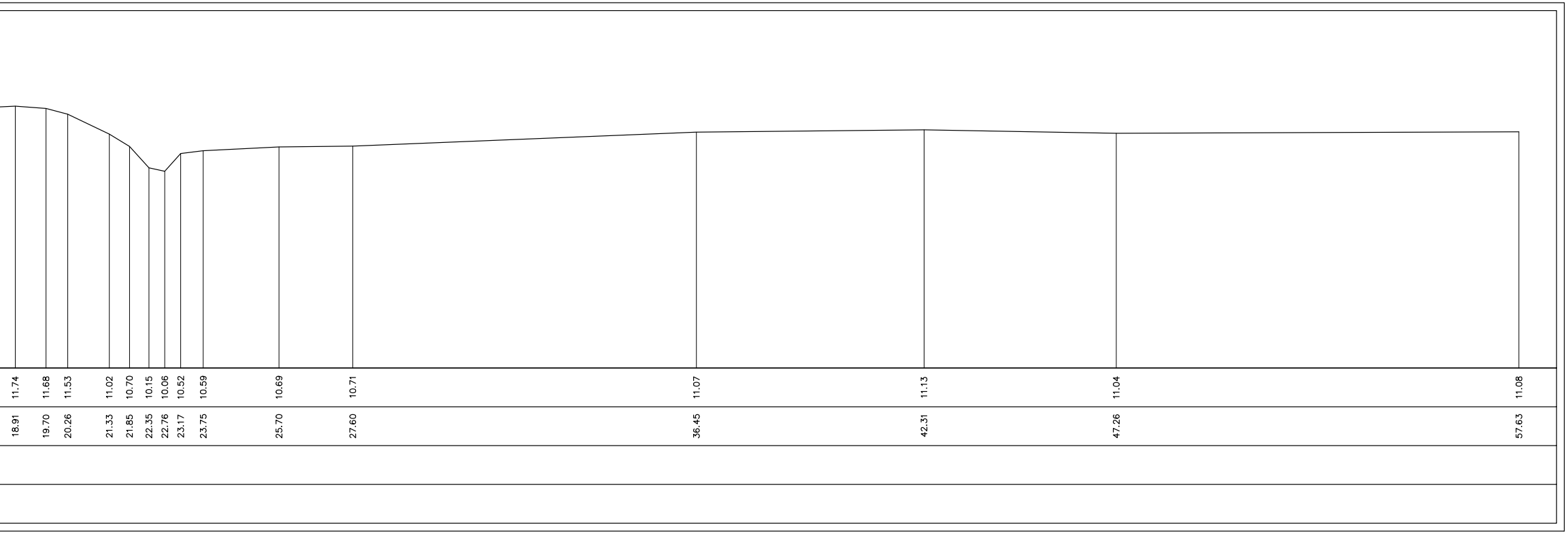

PROFILO CA. DIVERSIVO

SEZIONE 10F

PROGRESSIVA 1871

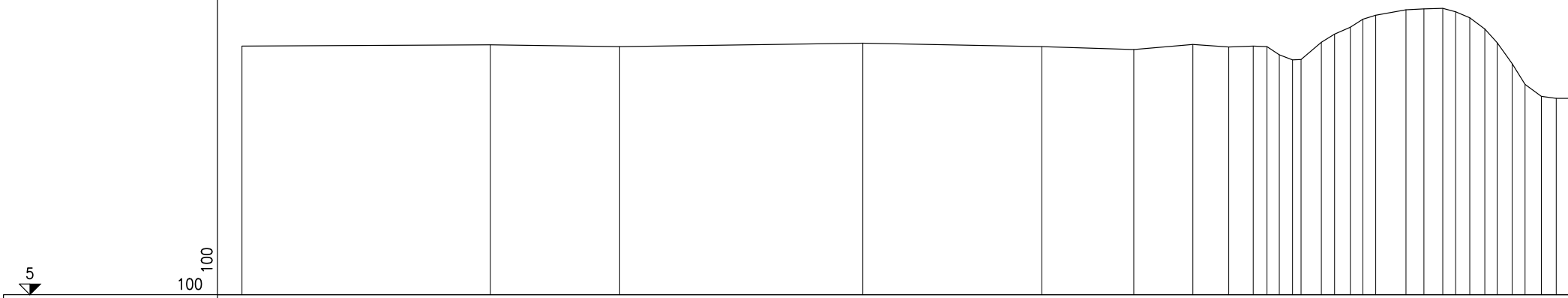

QUOTE TERRENO	10.80	10.83	10.79	10.87	10.79	10.72	10.84	10.78	10.80	10.79	10.60	10.48	10.49	10.89	11.08	11.24	11.43	11.52	11.65	11.67	11.68	11.60	11.46	11.20	10.88	10.39	9.91	9.63	9.58
PROGRESSIVE TERRENO	−38.43	−32.63	−29.61	−23.93	−19.75	−17.60	−16.22	−15.38	−14.81	−14.49	−14.20	−13.89	−13.69	−13.22	−12.91	−12.54	−12.25	−11.95	−11.24	−10.82	−10.38	−10.08	−9.75	−9.40	−9.11	−8.76	−8.46	−8.08	−7.73
QUOTE PROGETTO																													
PROGRESSIVE PROGETTO																													

PROFILO CA. DIVERSIVO

SEZIONE 10

PROGRESSIVA 1983

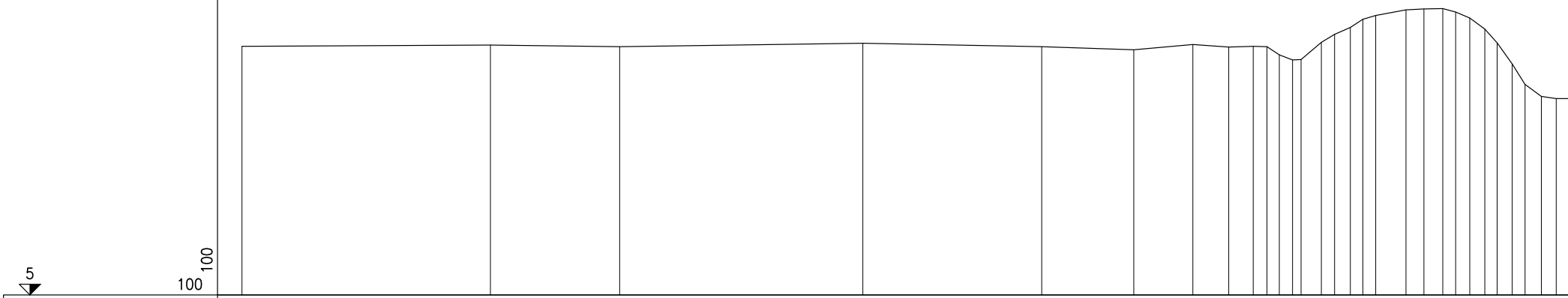

QUOTE TERRENO	10.80	10.83	10.79	10.87	10.79	10.72	10.84	10.78	10.80	10.79	10.60	10.48	10.49	10.89	11.08	11.24	11.43	11.52	11.65	11.67	11.68	11.60	11.46	11.20	10.88	10.39	9.91	9.63	9.58
PROGRESSIVE TERRENO	−38.43	−32.63	−29.61	−23.93	−19.75	−17.60	−16.22	−15.38	−14.81	−14.49	−14.20	−13.89	−13.69	−13.22	−12.91	−12.54	−12.25	−11.95	−11.24	−10.82	−10.38	−10.08	−9.75	−9.40	−9.11	−8.76	−8.46	−8.08	−7.73
QUOTE PROGETTO																													
PROGRESSIVE PROGETTO																													

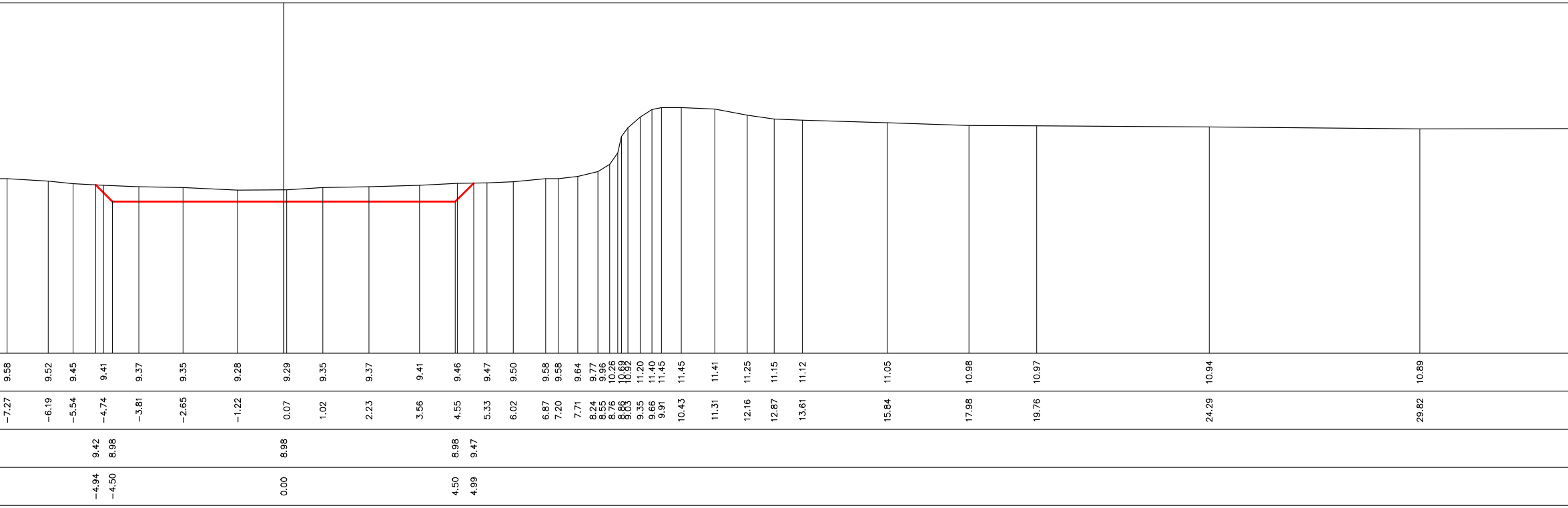
9.58 9.52 9.45 9.41 9.37 9.35 9.28 9.29 9.35 9.37 9.41 9.46 9.47 9.50 9.58 9.58 9.64 9.77 9.96 10.26 10.69 10.92 11.20 11.40 11.45 11.45 11.41 11.25 11.15 11.12 11.05 10.98 10.97 10.94 10.89
−7.27 −6.19 −5.54 −4.74 −3.81 −2.65 −1.22 0.07 1.02 2.23 3.56 4.55 5.33 6.02 6.87 7.20 7.71 8.24 8.55 8.76 8.86 9.03 9.35 9.66 9.91 10.43 11.31 12.16 12.87 13.61 15.84 17.98 19.76 24.29 29.82
9.42 8.98 8.98 8.98 9.47
−4.94 −4.50 0.00 4.50 4.99

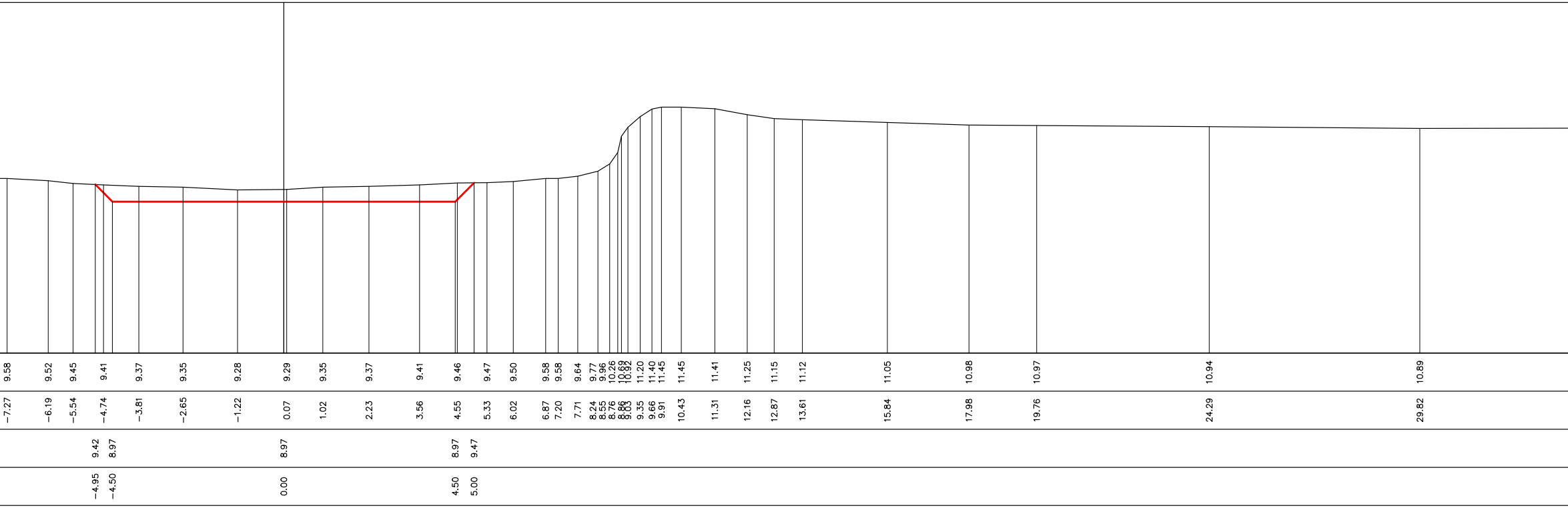
9.58 9.52 9.45 9.41 9.37 9.35 9.28 9.29 9.35 9.37 9.41 9.46 9.47 9.50 9.58 9.58 9.64 9.77 9.96 10.26 10.69 10.92 11.20 11.40 11.45 11.45 11.41 11.25 11.15 11.12 11.05 10.98 10.97 10.94 10.89
−7.27 −6.19 −5.54 −4.74 −3.81 −2.65 −1.22 0.07 1.02 2.23 3.56 4.55 5.33 6.02 6.87 7.20 7.71 8.24 8.55 8.76 8.86 9.03 9.35 9.66 9.91 10.43 11.31 12.16 12.87 13.61 15.84 17.98 19.76 24.29 29.82
9.42 8.97 8.97 8.97 9.47
−4.95 −4.50 0.00 4.50 5.00


10.90
34.84
10.83
40.14
10.84
47.59
10.80
56.03


10.90
34.84
10.83
40.14
10.84
47.59
10.80
56.03

7.6.X - OC168.PE0 - CDiversivo - Profilo e Sezioni 1=0.1